

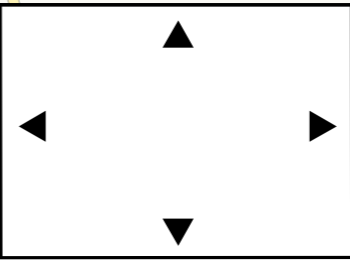


Key to Restriction Types Displayed	
	30mph
	40mph



**Order Title: SWINDON BOROUGH COUNCIL (VARIOUS ROADS)  
(SPEED LIMITS) CONSOLIDATION ORDER 2025**

**NOTE: SEE KEY SHEET FOR RESTRICTIONS DISPLAYED**



This map is reproduced from Ordnance Survey material with the permission of Ordnance Survey on behalf of the Controller of Her Majesty's Stationery Office © Crown Copyright. Unauthorised reproduction infringes Crown copyright and may lead to prosecution or civil proceedings.  
Swindon Borough Council  
Licence No: 100024296 2025

<b>SCALE</b>	1 : 1250 @ A3
<b>DATE</b>	08/01/2025
<b>MAP</b>	Consultation
<b>REVISION</b>	