







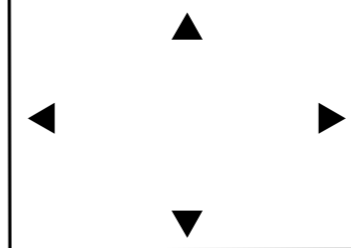
Key to Restriction Types Displayed

-  40mph
-  Bus Clearway
-  No Stopping on entrance markings Mon-Fri 8am-5pm
-  No Waiting At Any Time
-  No Waiting At Any Time No Loading At Any Time
-  Prohibited Access Good Vehicles Exceeding 7.5T Except for Access



Order Title: SWINDON BOROUGH COUNCIL (WAITING AND LOADING RESTRICTIONS AND PARKING PLACES CONSOLIDATION) ORDER 2023

NOTE: SEE KEY SHEET FOR RESTRICTIONS DISPLAYED



This map is reproduced from Ordnance Survey material with the permission of Ordnance Survey on behalf of the Controller of Her Majesty's Stationery Office © Crown Copyright. Unauthorised reproduction infringes Crown copyright and may lead to prosecution or civil proceedings.
Swindon Borough Council
Licence No: 100024296 2023

SCALE	1 : 1250 @ A3
DATE	09/08/2023
MAP	Consultation Plan
REVISION	